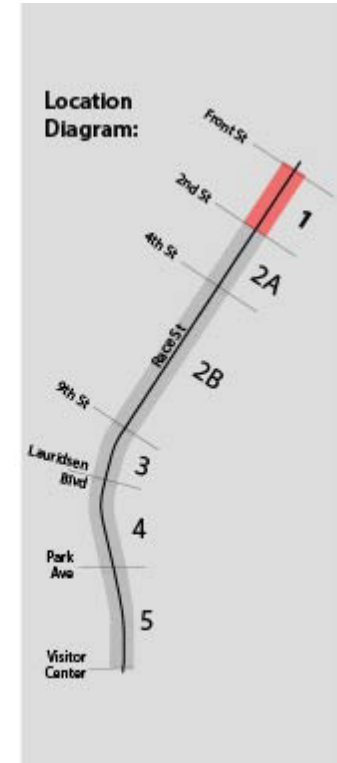
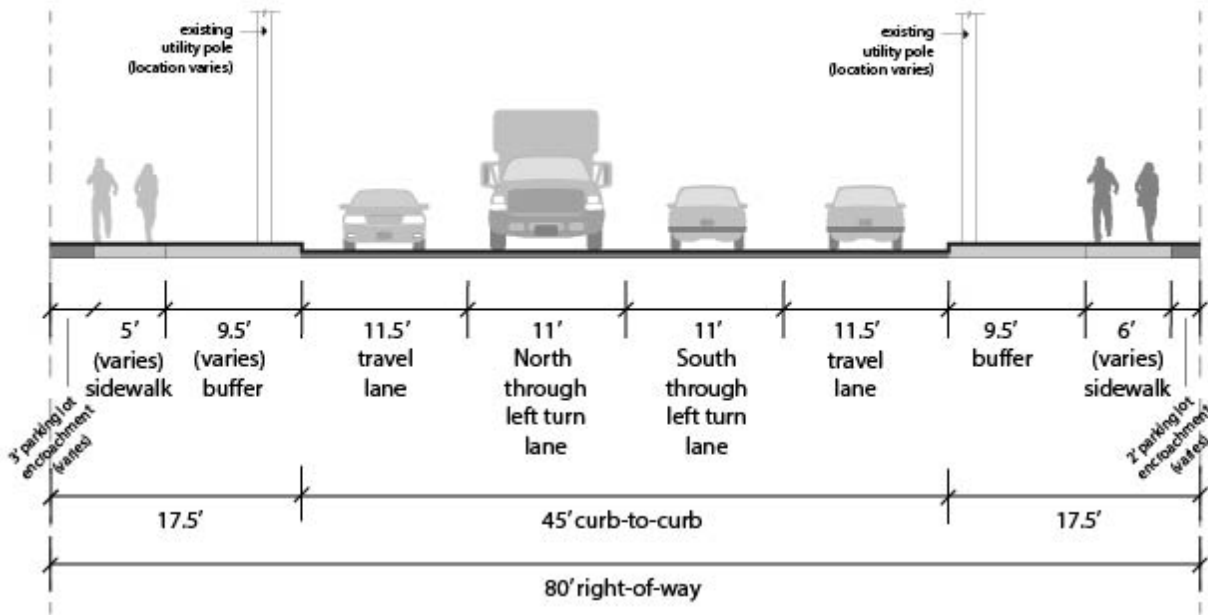


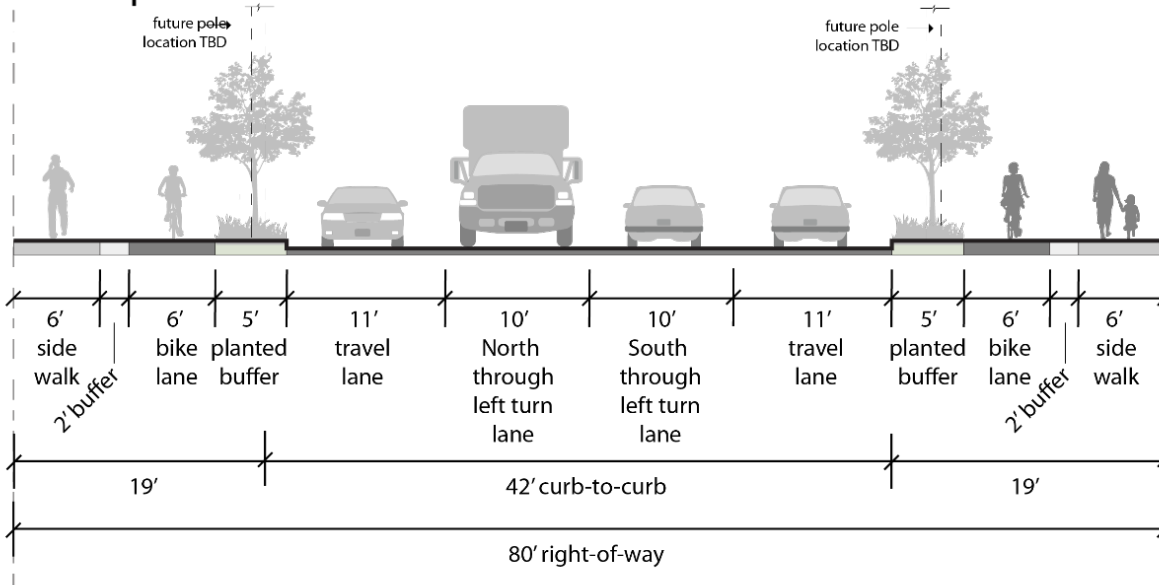
EXISTING CONDITIONS

SEGMENT 1

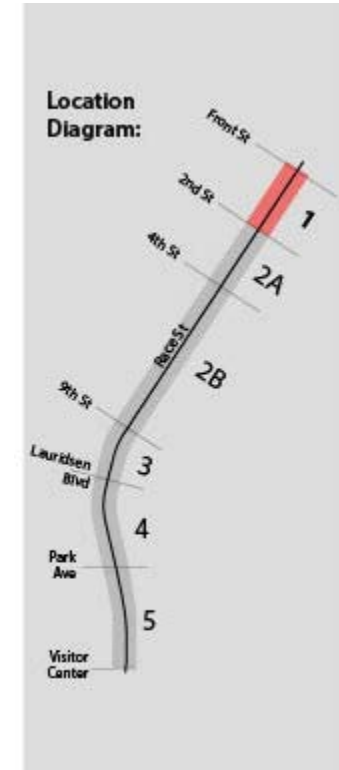
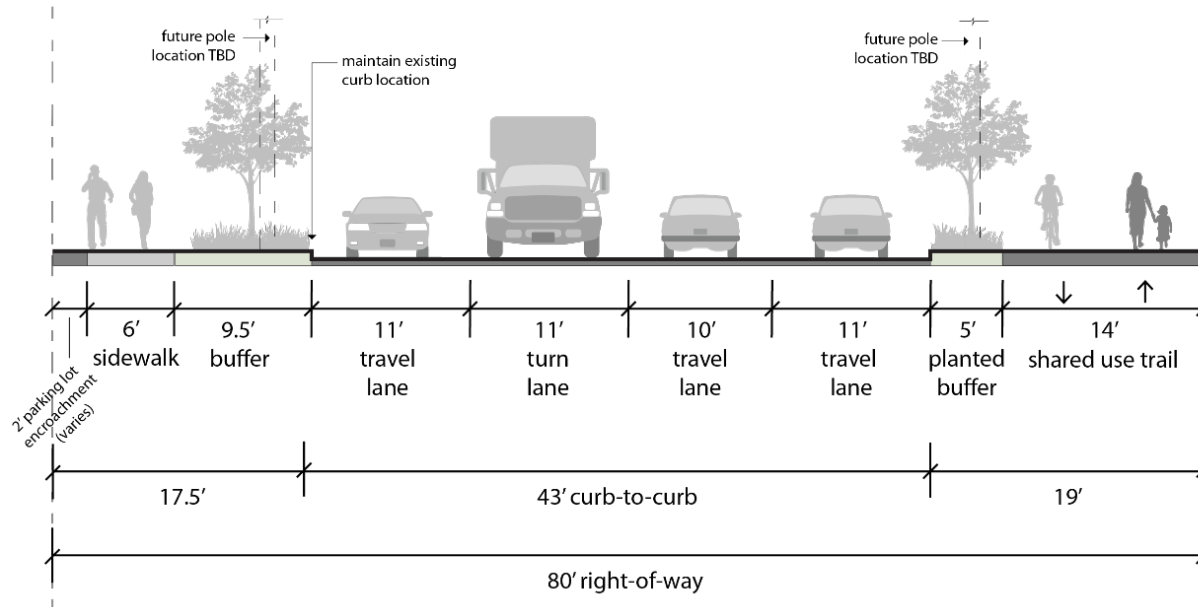
Existing Section *(source: City provided GIS and Google Streetview)*



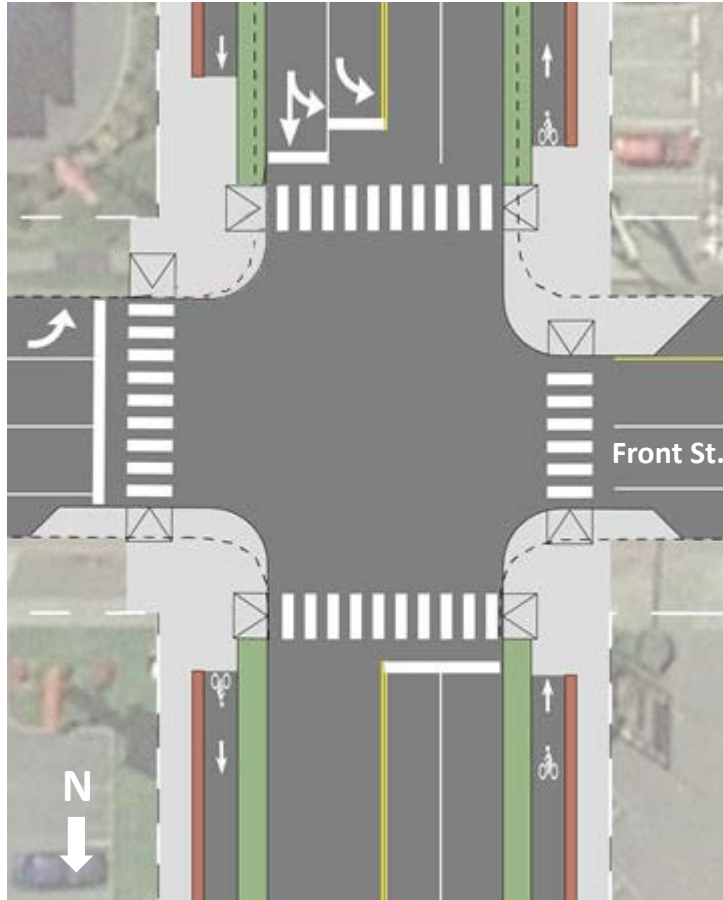
Concept 1: Directional Protected Bike Lanes



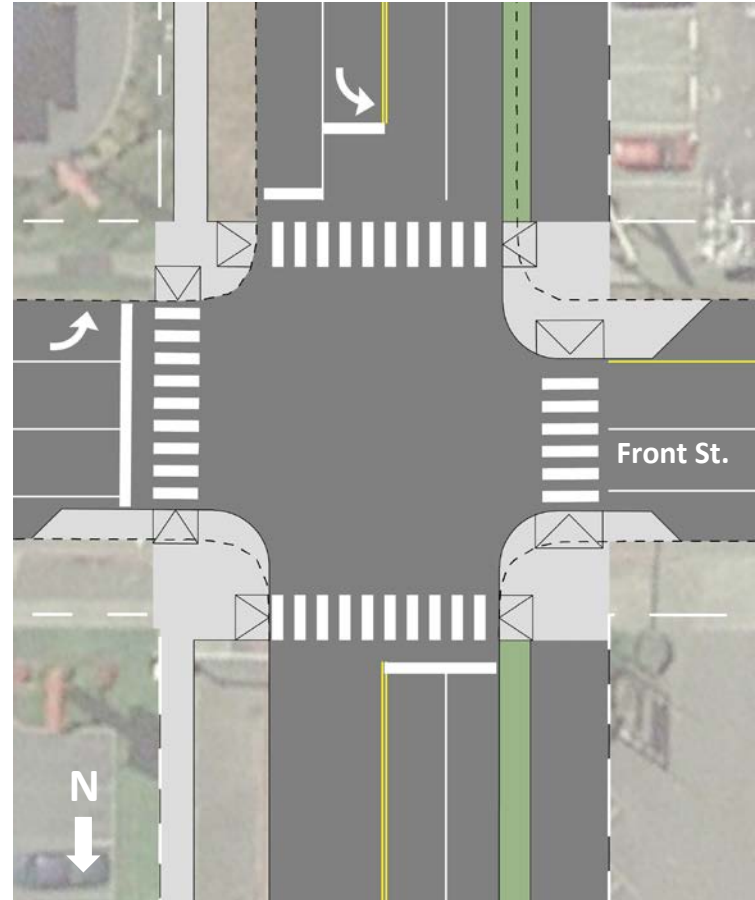
Concept 2: Shared Use Trail



Option 1 - Front St. and Race St.



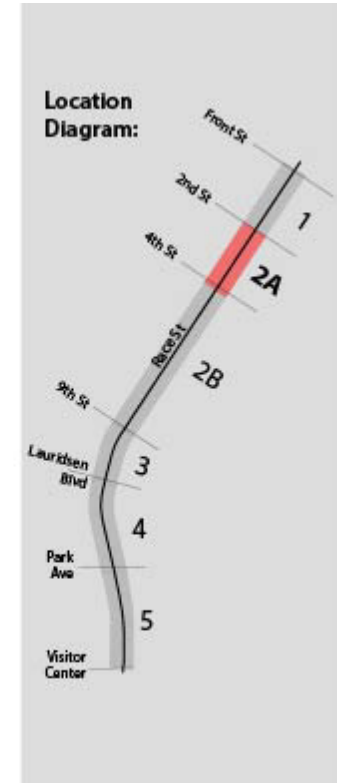
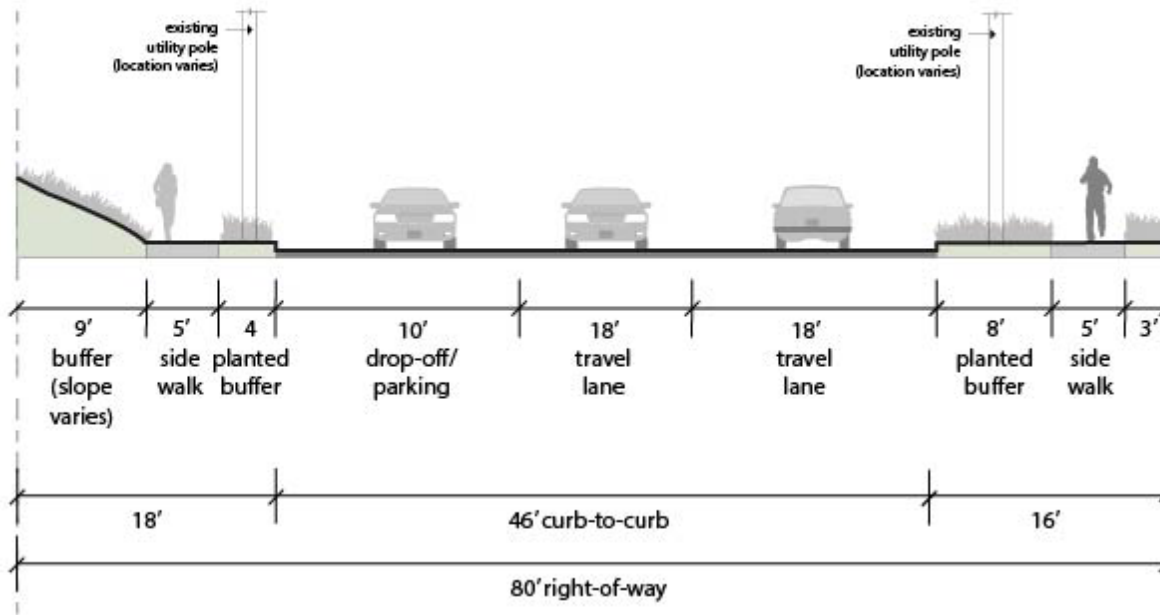
Option 2 - Front St. and Race St.



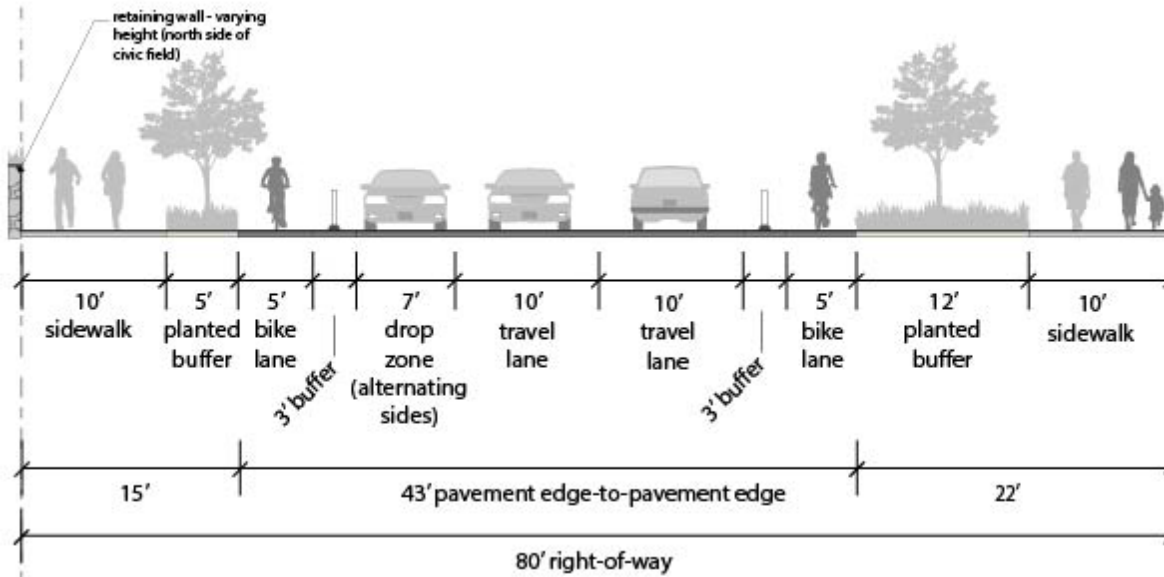
EXISTING CONDITIONS

SEGMENT 2A

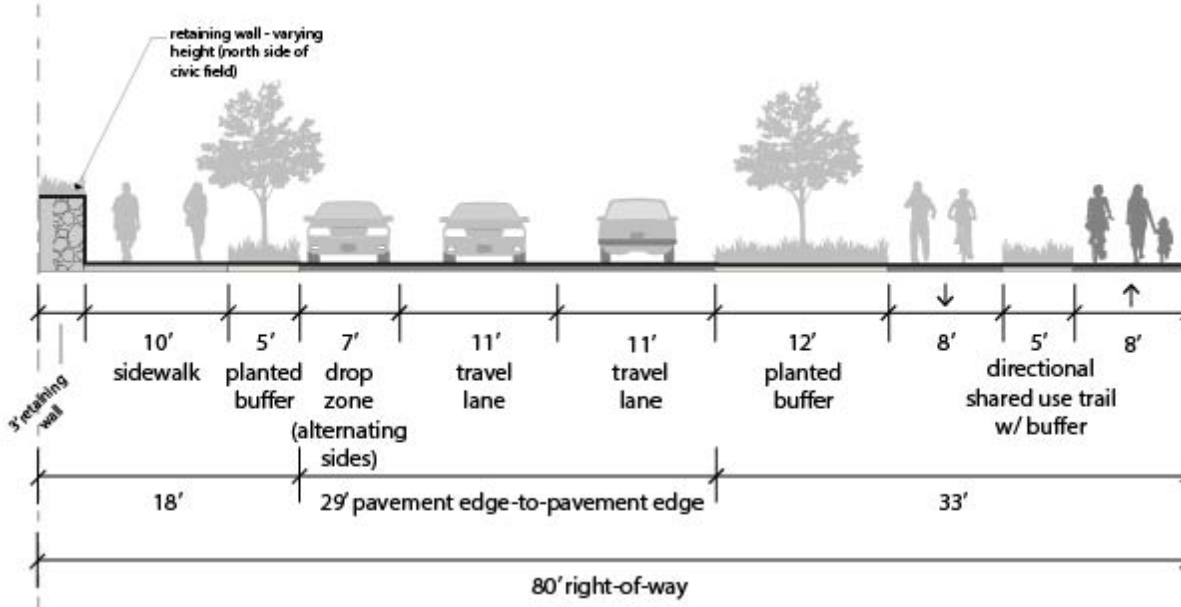
Existing Section *(source: City provided GIS and Google Streetview)*



Concept 1: Directional Protected Bike Lanes



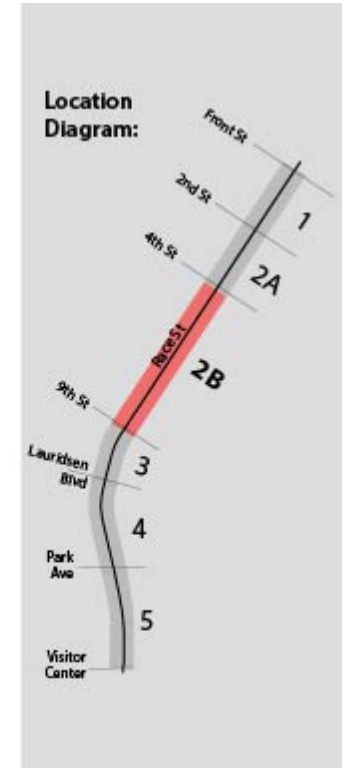
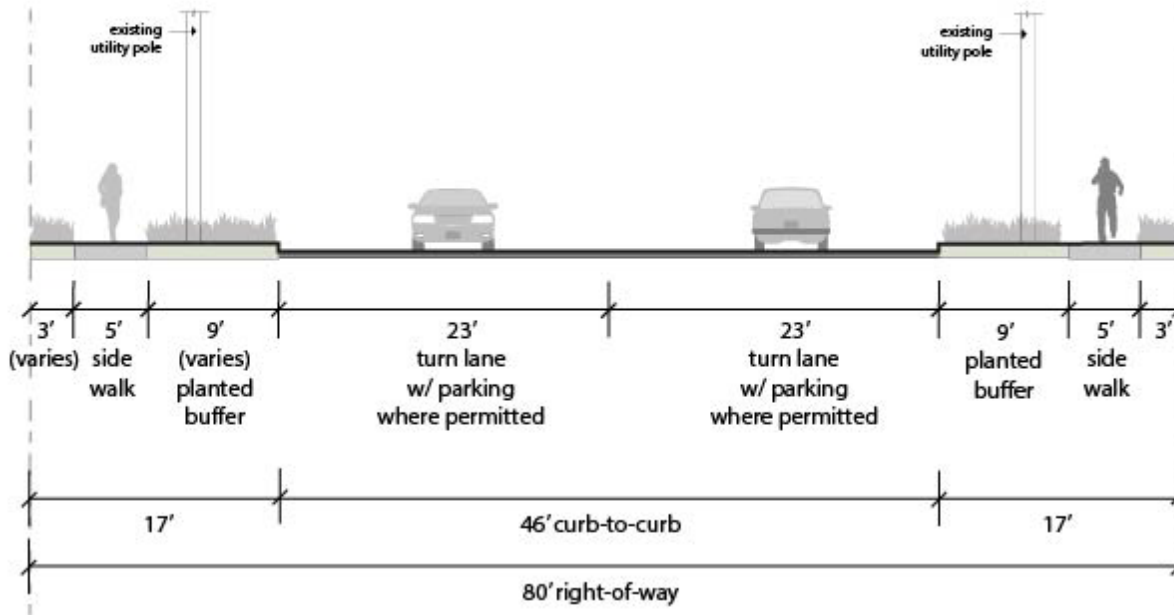
Concept 2: Shared Use Trail



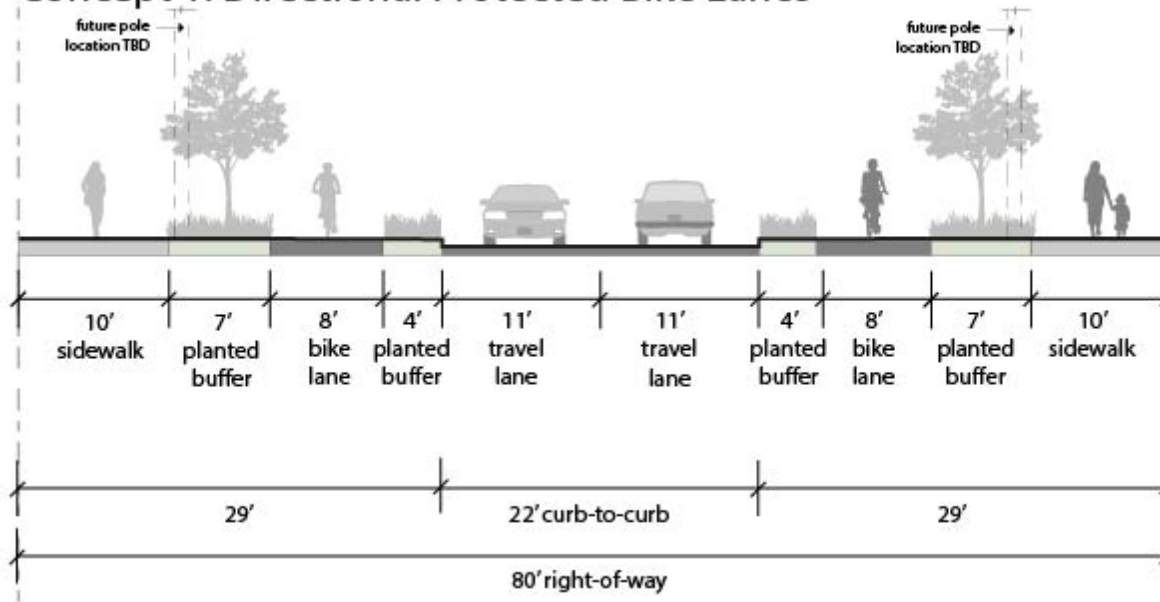
EXISTING CONDITIONS

SEGMENT 2B

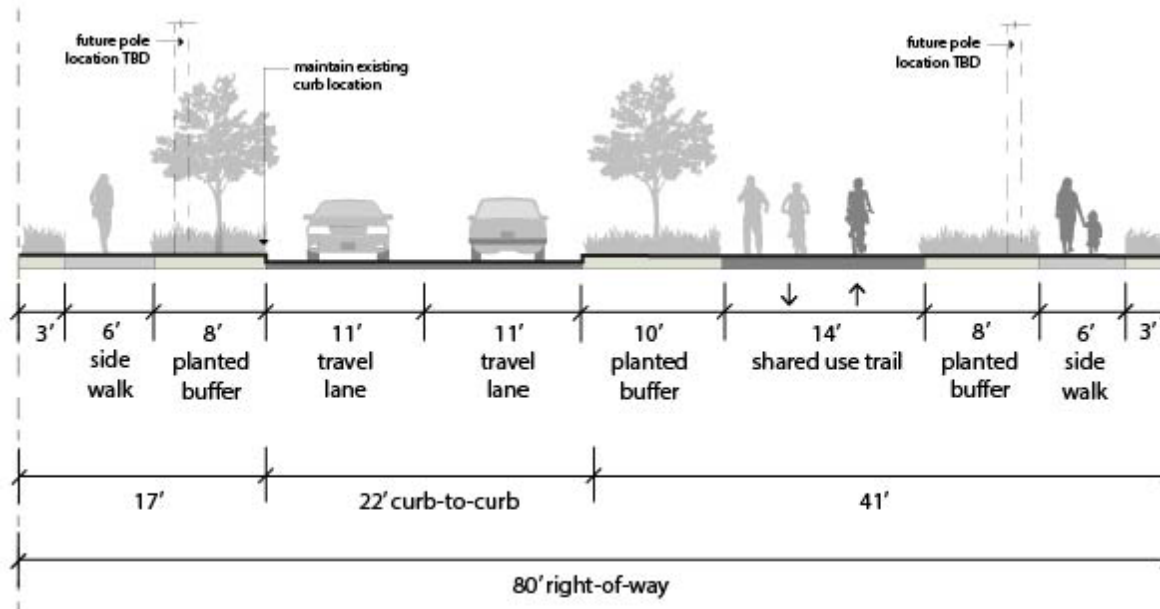
Existing Section *(source: City provided GIS and Google Streetview)*



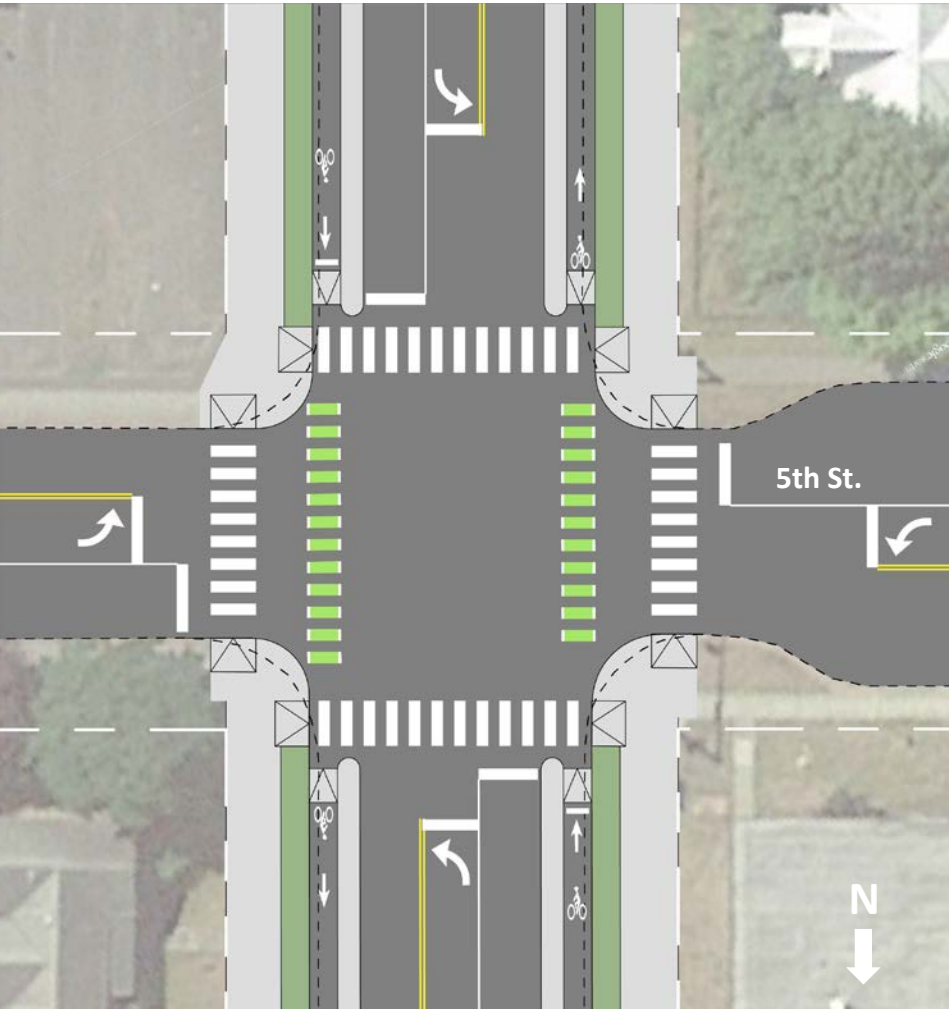
Concept 1: Directional Protected Bike Lanes



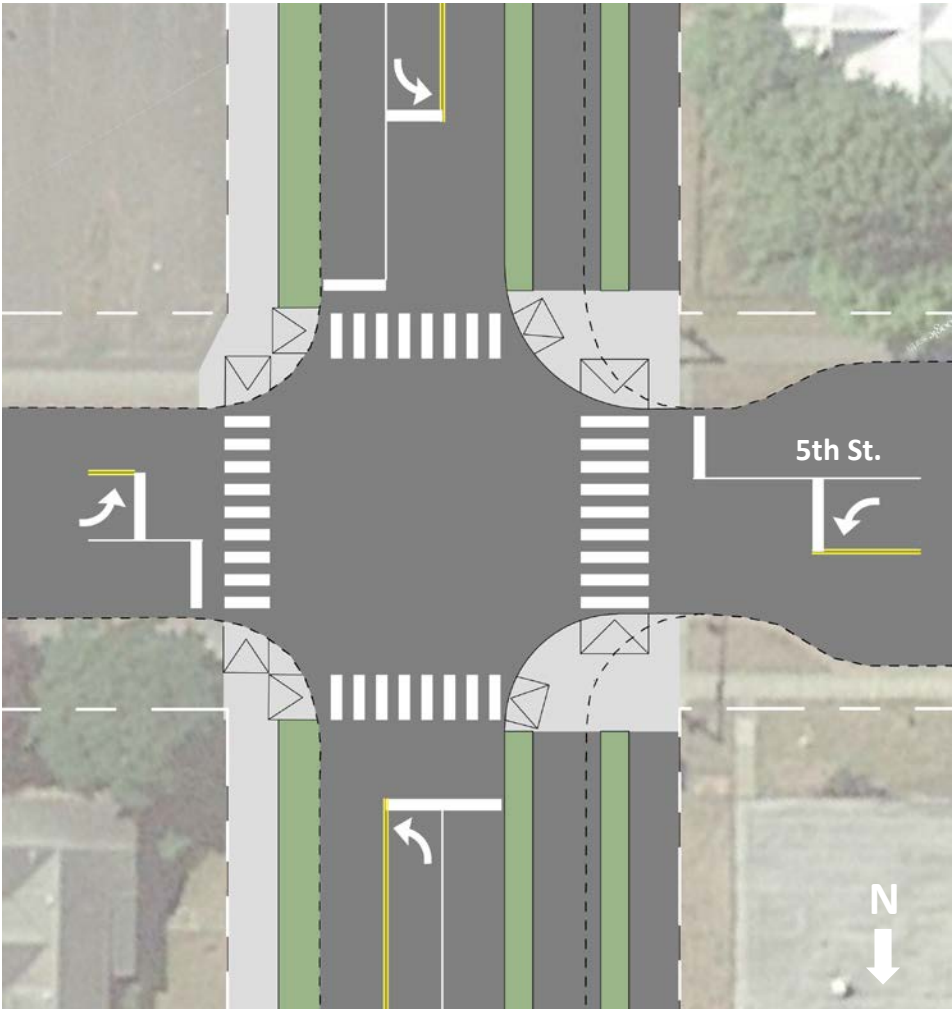
Concept 2: Shared Use Trail



Option 1 -
5th St. and Race St.

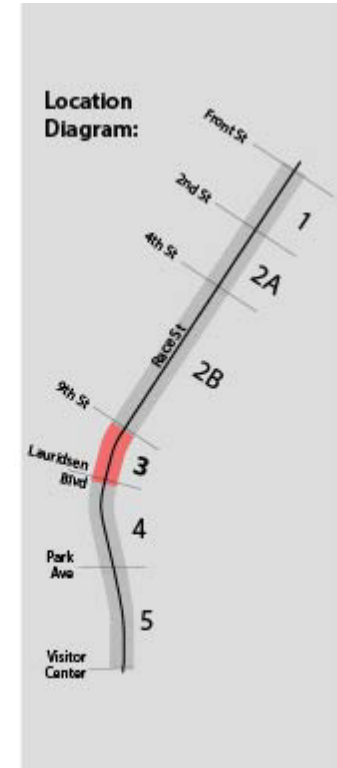
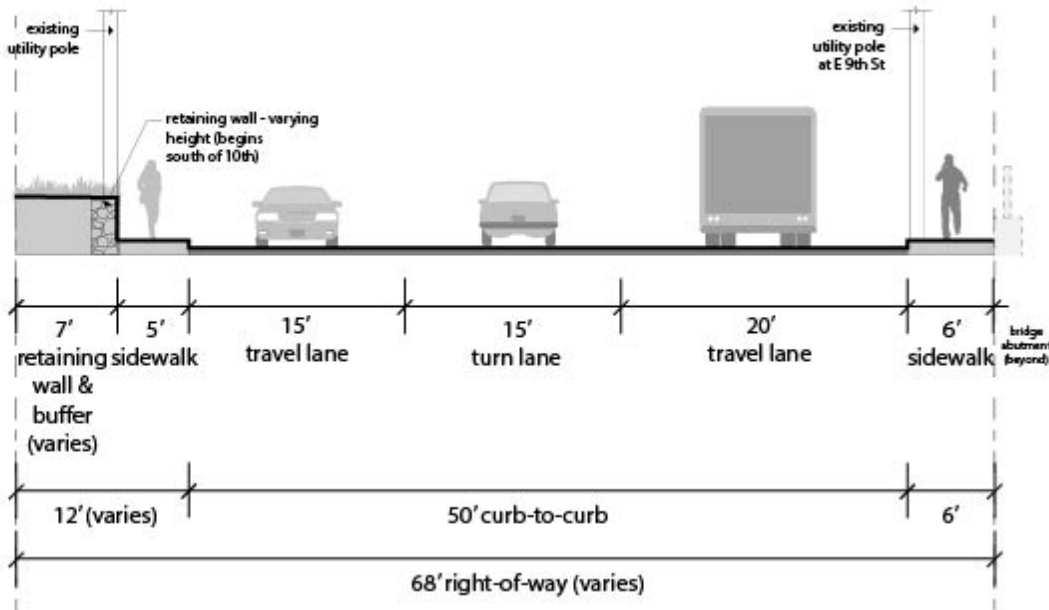


Option 2 -
5th St. and Race St.

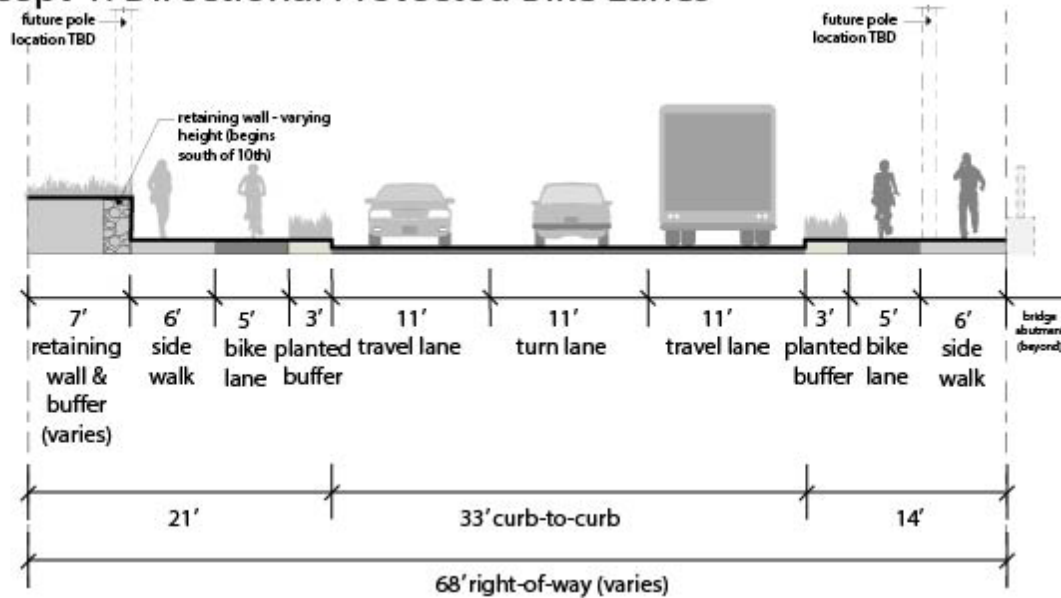


SEGMENT 3

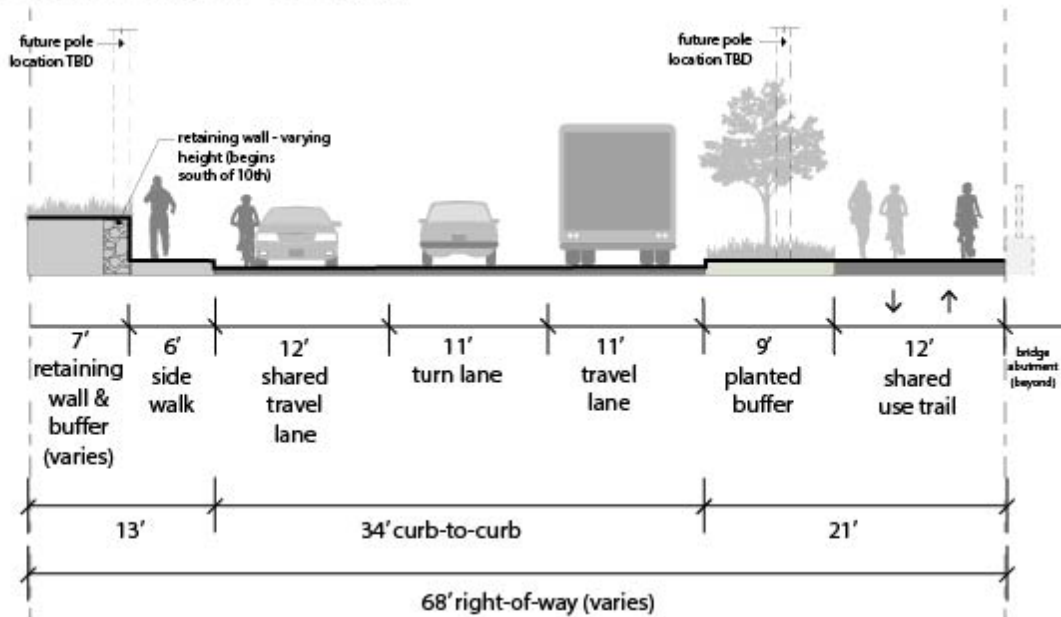
Existing Section *(source: City provided GIS and Google Streetview)*



Concept 1: Directional Protected Bike Lanes

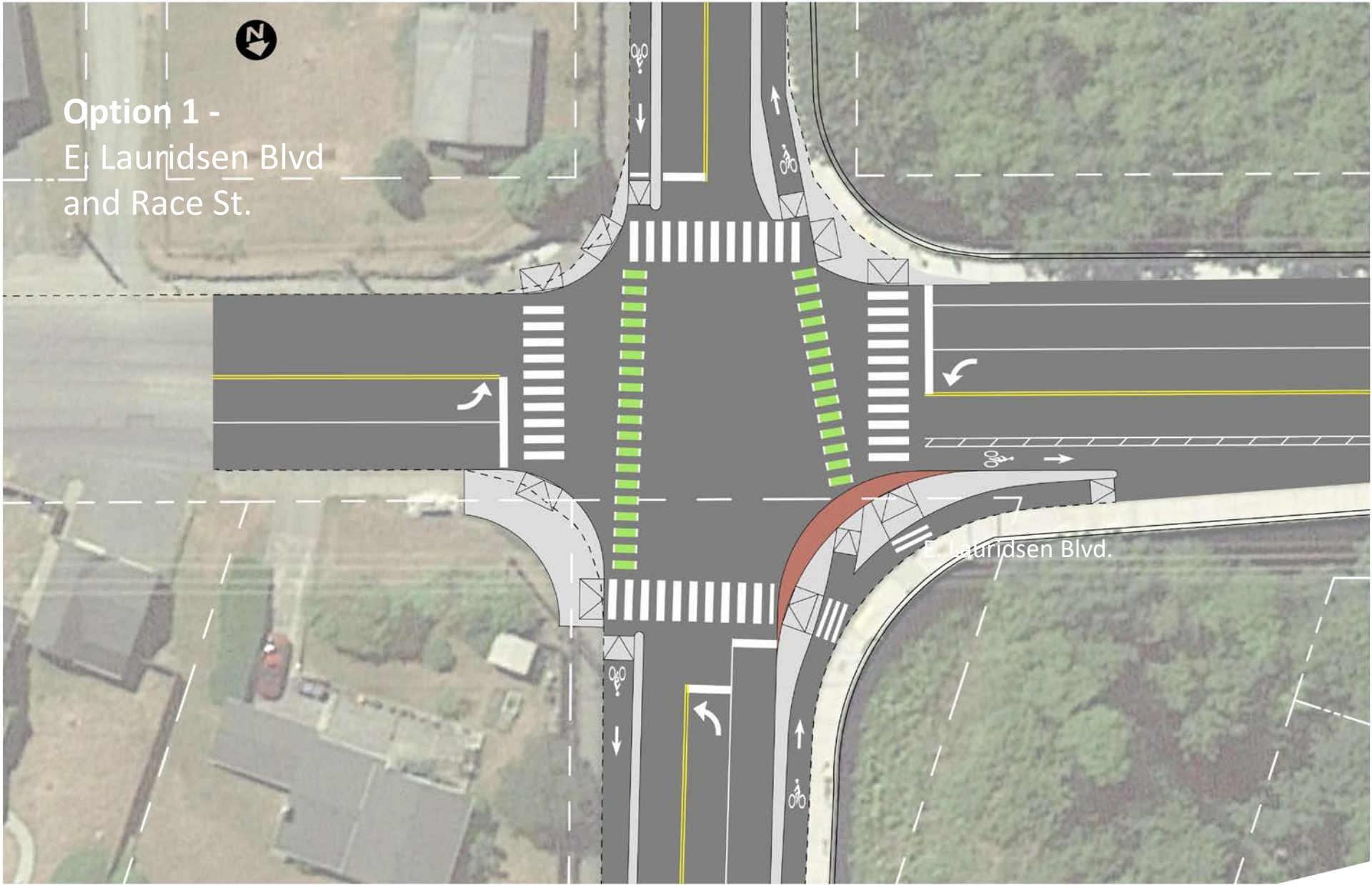


Concept 2: Shared Use Trail





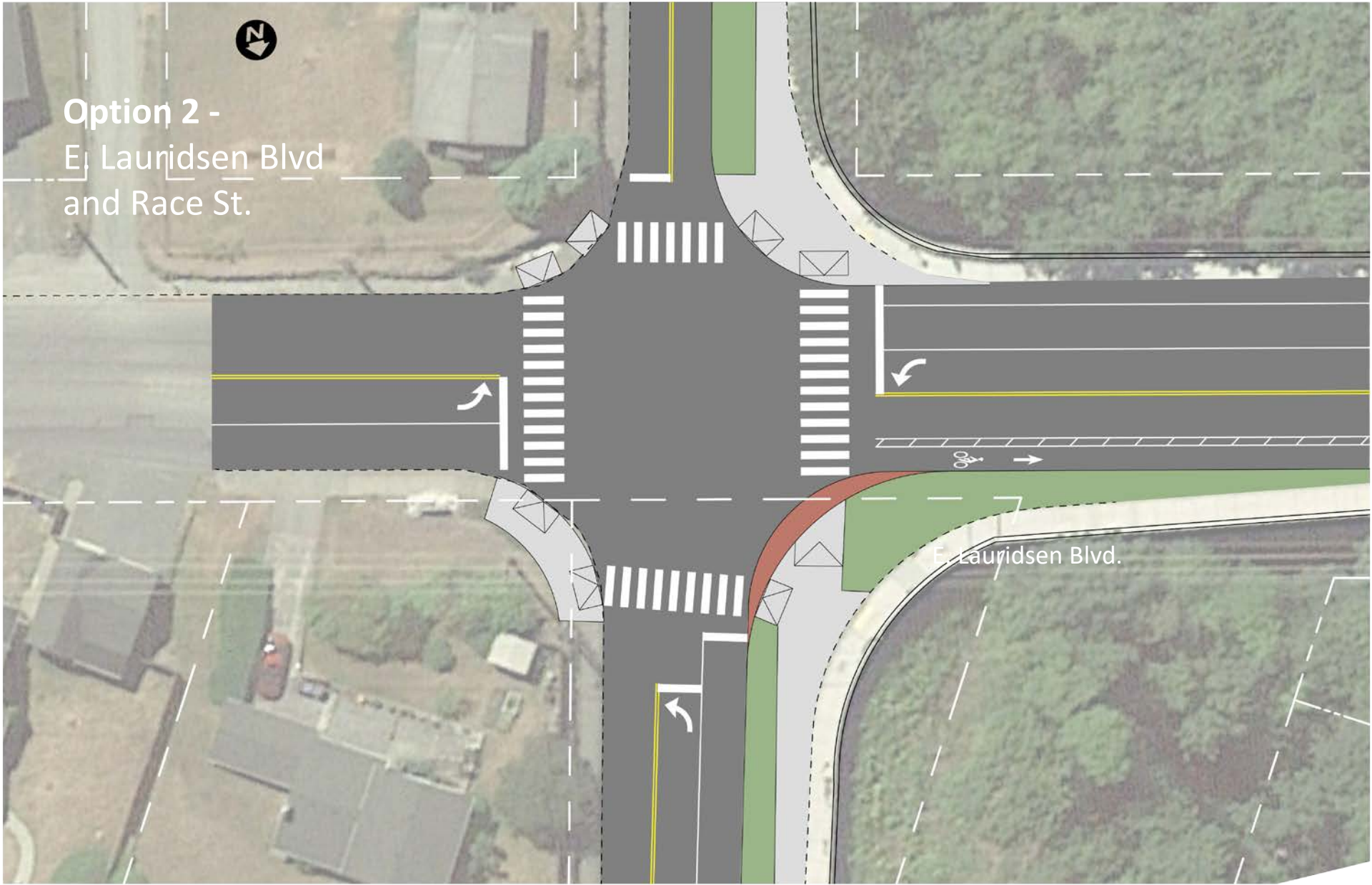
**Option 1 -
E Lauridsen Blvd
and Race St.**



E Lauridsen Blvd.



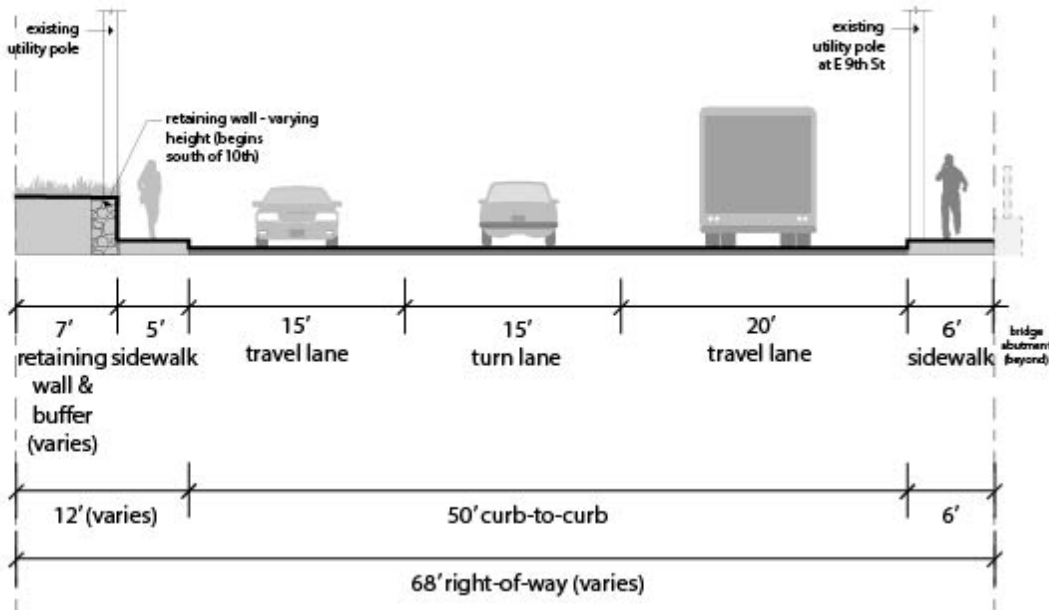
**Option 2 -
E Lauridsen Blvd
and Race St.**



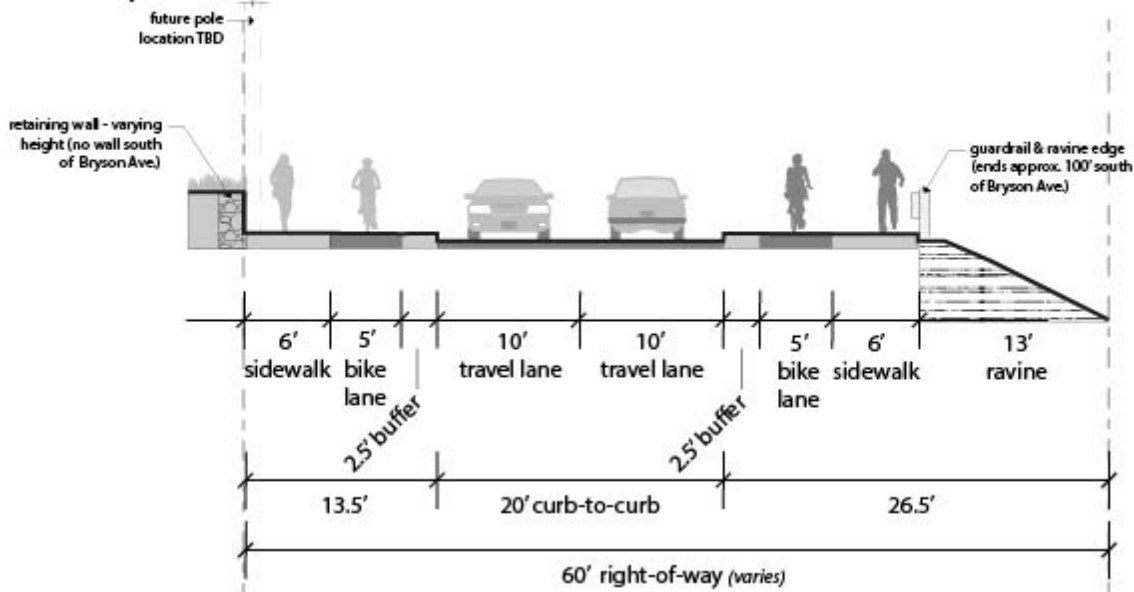
E Lauridsen Blvd.

SEGMENT 4

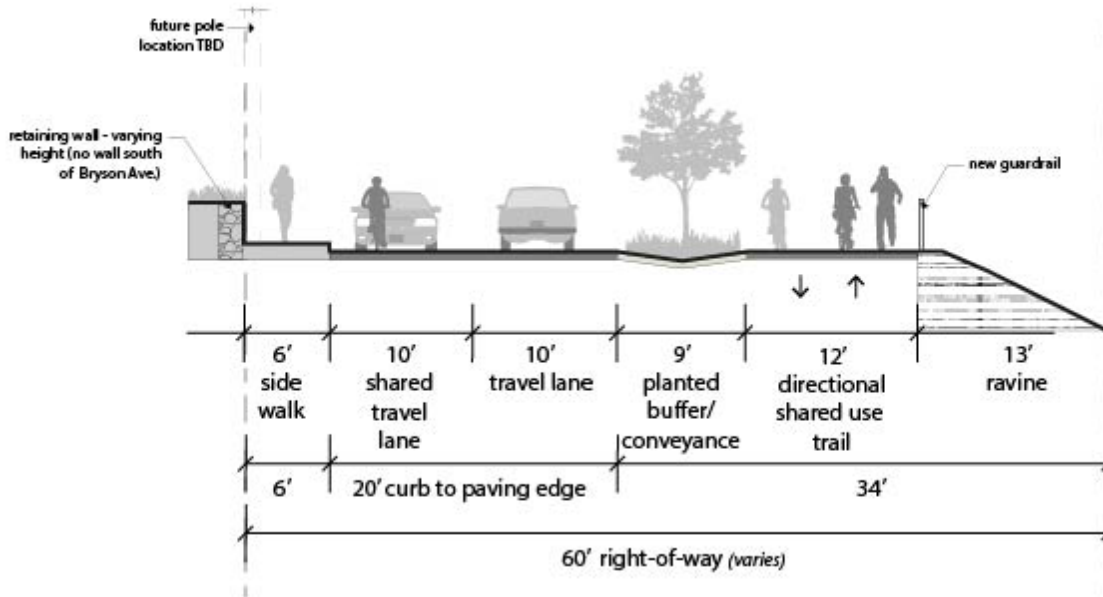
Existing Section *(source: City provided GIS and Google Streetview)*



Concept 1: Directional Protected Bike Lanes

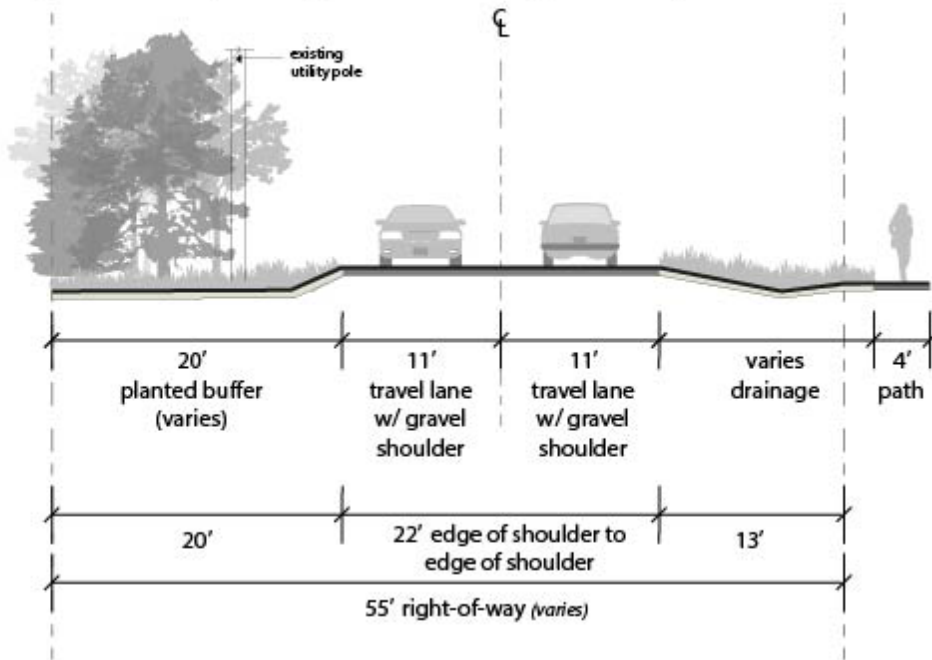


Concept 2: Shared Use Trail

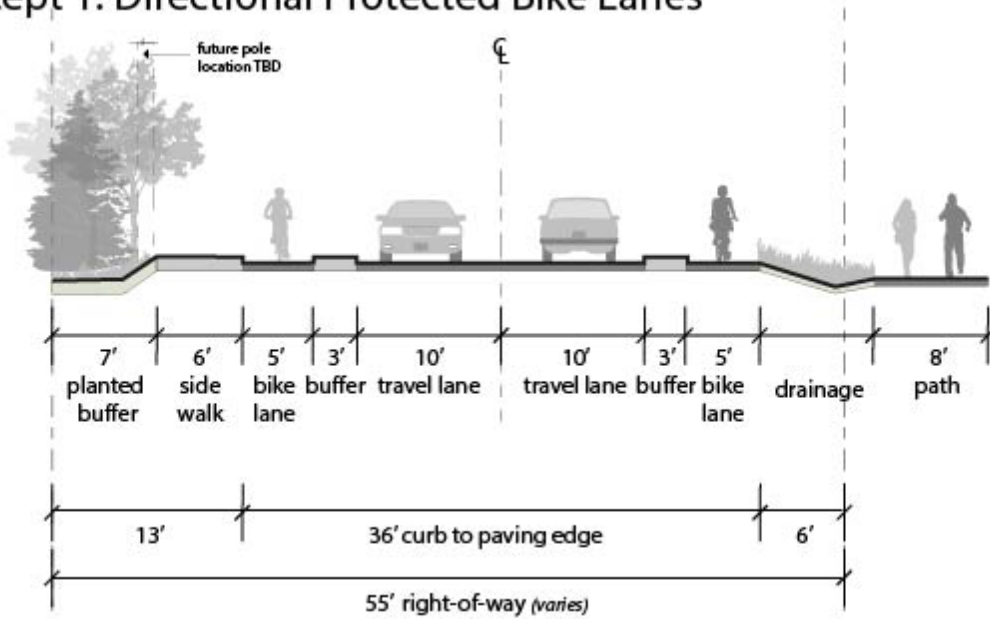


SEGMENT 5

Existing Section *(source: City provided GIS and Google Streetview)*



Concept 1: Directional Protected Bike Lanes



Concept 2: Shared Use Trail

