
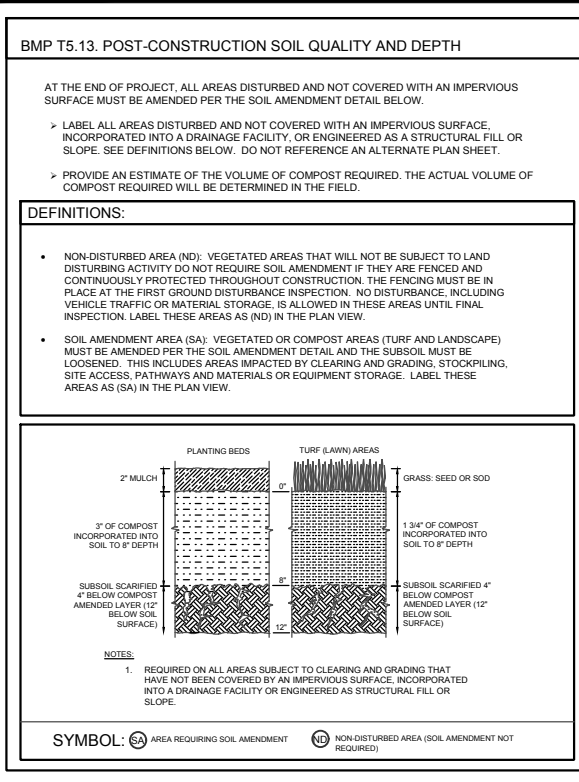
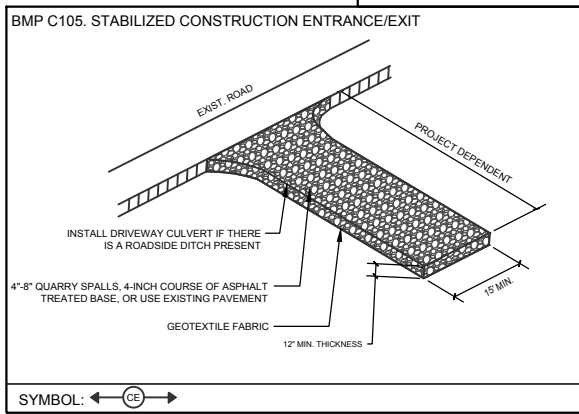
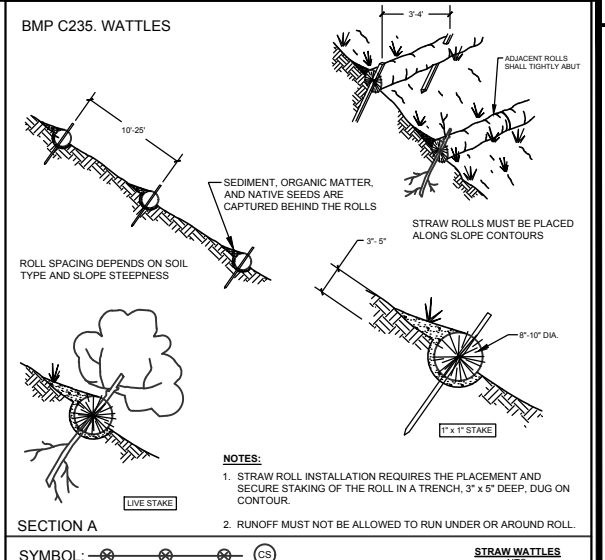
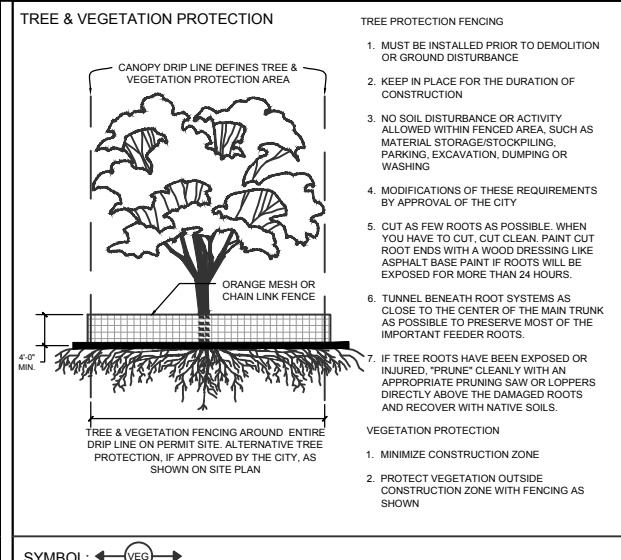
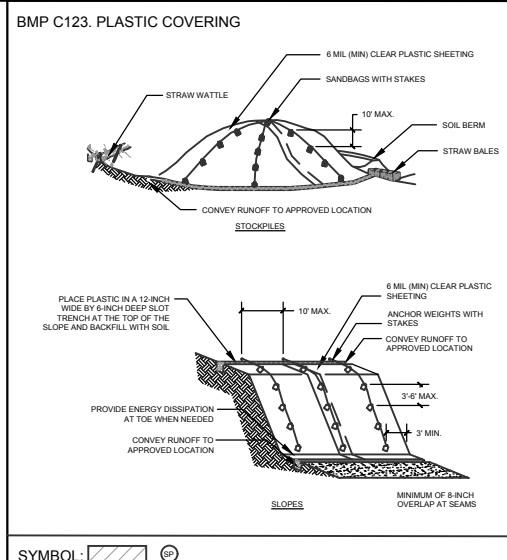
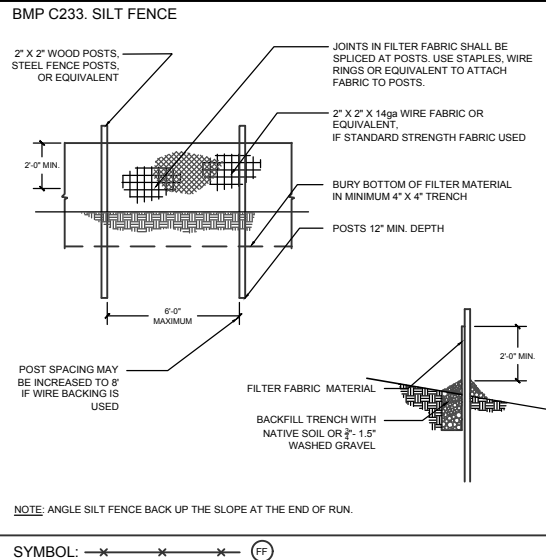


THIS PLAN IS REQUIRED FOR ALL PROJECTS WITH 2,000 SQUARE FEET OR MORE OF NEW PLUS REPLACED HARD SURFACE OR 7,000 SQUARE FEET OR GREATER OF LAND-DISTURBING ACTIVITY

SHOW TEMPORARY AND PERMANENT BEST MANAGEMENT PRACTICES (BMPs) IN THE PLAN VIEW OF THIS SHEET THAT WILL ACCOMPLISH THE FOLLOWING MINIMUM REQUIREMENTS. THE BMPs SHOWN IN THE PLAN VIEW OF THIS PLAN ARE THE MINIMUM REQUIRED. ADDITIONAL BMPs ARE REQUIRED WHEN MINIMUM CONTROLS ARE NOT SUFFICIENT TO PREVENT EROSION OR TRANSPORT OF SEDIMENT OR OTHER POLLUTANTS FROM THE SITE.

- PRESERVE VEGETATION / MARK CLEARING LIMITS
- ESTABLISH CONSTRUCTION ACCESS
- CONTROL FLOW RATES
- INSTALL SEDIMENT CONTROLS
- STABILIZE SOILS
- PROTECT SLOPES
- STABILIZE SOILS
- PROTECT SLOPES
- PROTECT DRAIN INLETS
- STABILIZE CHANNEL AND OUTLETS
- CONTROL POLLUTANTS
- CONTROL DEWATERING
- MAINTAIN BMPs
- MANAGE THE PROJECT
- PROTECT LOW IMPACT DEVELOPMENT BMPs

COMPLETE CONSTRUCTION STORMWATER CONTROL BMP DETAILS AND REQUIREMENTS ARE LOCATED IN VOLUME II: STORMWATER MANAGEMENT MANUAL FOR WESTERN WASHINGTON. SHOW ALL BMPs ON THIS PLAN SHEET THAT WILL BE USED TO ACHIEVE THE REQUIREMENTS ABOVE.



**SMALL PROJECT CONSTRUCTION STORMWATER POLLUTION PREVENTION PLAN (SWPPP) TEMPLATE**

NOTE: THIS PLAN IDENTIFIES THE MINIMUM MEASURES REQUIRED; ADDITIONAL MEASURES MAY BE REQUIRED BASED ON CONSTRUCTION METHODS AND ACTUAL AREA OF DISTURBANCE.

ONE SQUARE = FIVE FEET (1"=5')  
 ONE SQUARE = TEN FEET (1"=10')  
 ONE SQUARE = TWENTY FEET (1"=20')